

























## M1 - Sites and Infrastructure

	Area of Search
	Existing Consented Extraction Sites
	Minerals Infrastructure
	OGA Onshore Oil Gas Activity
	Oil and Gas Wells
	Onshore Hydrocarbon Field
	Onshore Wells - Coal Bed Methane
	Onshore Wells - Conventional Oil Gas
	Proposed Site Allocation

## M2 - Safeguarding

	Brick Clay Safeguarding
	Chalk - 500m Buffer
	Limestone - 500m Buffer
	Sand Gravel Bedrock - 250m Buffer
	Sand Gravel Superficial - 250m Buffer

## M3 - Mineral Resources

	Blown Sand Deposits
	Blown Sand Deposits - Assessed by BGS
	Brick Clay
	Concealed Higher Purity Chalk
	Concealed Lower Purity Chalk
	Glaciofluvial Deposits
	Higher Purity Chalk
	Limestone
	Lower Purity Chalk
	Peat
	River Terrace Deposits
	River Terrace Deposits - Assessed by BGS
	Sand Gravel Bedrock
	Sub-alluvial River Terrace Deposits Assessed by BGS
	Sub-alluvial River Terrace Deposits Inferred Resources

## M4 - Waste Sites and Infrastructure

	Landfill Sites
---	----------------